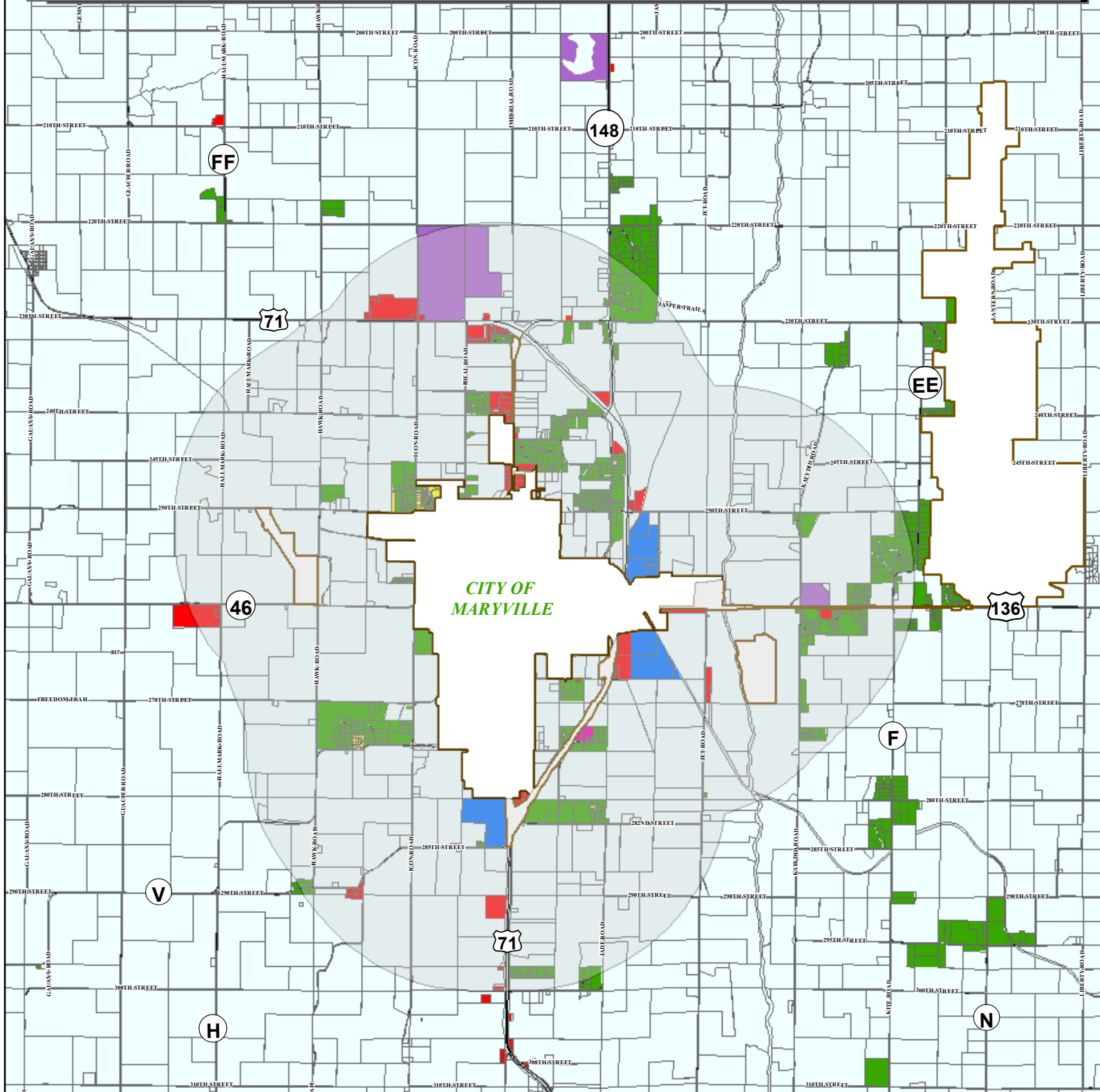













POLK TOWNSHIP ZONING MAP

OCTOBER 2009



Zoning

- | | | | | | |
|--|---------------------------|---|-------------------------------|--|----------------------------|
|  | A-1 Agricultural |  | M-1 Light Industrial |  | Maryville City Limits |
|  | State Property |  | M-2 Heavy Industrial |  | 2 Mile Buffer of Maryville |
|  | C-2 General Commercial |  | R-1 Single Family Residential |  | Polk Township |
|  | C-1 Restricted Commercial |  | R-2 Multi-Family Residential | | |

